


MAP LEGEND






















Area of Interest (AOI)




 Area of Interest (AOI)

Soils




 Soil Map Units

Special Point Features

-  Blowout
-  Borrow Pit
-  Clay Spot
-  Closed Depression
-  Gravel Pit
-  Gravelly Spot
-  Landfill
-  Lava Flow
-  Marsh or swamp
-  Mine or Quarry
-  Miscellaneous Water
-  Perennial Water
-  Rock Outcrop
-  Saline Spot
-  Sandy Spot
-  Severely Eroded Spot
-  Sinkhole
-  Slide or Slip
-  Sodic Spot
-  Spoil Area
-  Stony Spot

-  Very Stony Spot
-  Wet Spot
-  Other



Special Line Features

-  Gully
-  Short Steep Slope
-  Other






Political Features

-  Cities

Water Features

-  Oceans
-  Streams and Canals

Transportation

-  Rails
-  Interstate Highways
-  US Routes
-  Major Roads
-  Local Roads

MAP INFORMATION

Map Scale: 1:20,200 if printed on A size (8.5" × 11") sheet.

The soil surveys that comprise your AOI were mapped at 1:24,000.

Please rely on the bar scale on each map sheet for accurate map measurements.

Source of Map: Natural Resources Conservation Service
Web Soil Survey URL: <http://websoilsurvey.nrcs.usda.gov>
Coordinate System: UTM Zone 18N NAD83

This product is generated from the USDA-NRCS certified data as of the version date(s) listed below.

Soil Survey Area: Brunswick County, Virginia
Survey Area Data: Version 2, Jun 2, 2009

Date(s) aerial images were photographed: Data not available.

The orthophoto or other base map on which the soil lines were compiled and digitized probably differs from the background imagery displayed on these maps. As a result, some minor shifting of map unit boundaries may be evident.

Map Unit Legend

Brunswick County, Virginia (VA025)			
Map Unit Symbol	Map Unit Name	Acres in AOI	Percent of AOI
1C	Appling sandy loam, 8 to 15 percent slopes	0.8	0.1%
2B	Appling-Mattaponi complex, 2 to 8 percent slopes	12.6	1.7%
5B	Cecil sandy loam, 2 to 8 percent slopes	247.2	32.7%
6B3	Cecil sandy clay loam, 2 to 8 percent slopes, severely eroded	24.0	3.2%
6C3	Cecil sandy clay loam, 8 to 15 percent slopes, severely eroded	115.0	15.2%
16B	Helena sandy loam, 2 to 8 percent slopes	30.7	4.1%
20C3	Madison clay loam, 8 to 15 percent slopes, severely eroded	0.2	0.0%
20D3	Madison clay loam, 15 to 25 percent slopes, severely eroded	5.9	0.8%
22D	Pacolet sandy loam, 15 to 25 percent slopes	90.0	11.9%
29C	Wedowee gravelly sandy loam, 8 to 15 percent slopes	38.5	5.1%
29D	Wedowee gravelly sandy loam, 15 to 25 percent slopes	158.4	20.9%
30A	Wehadkee silt loam, 0 to 2 percent slopes, frequently flooded	33.0	4.4%
Totals for Area of Interest		756.3	100.0%